

SALISBURY BEACH: PROPOSED WORK PLAN (STA. 24+25 TO 40+10)

SCALE: 1"=100'

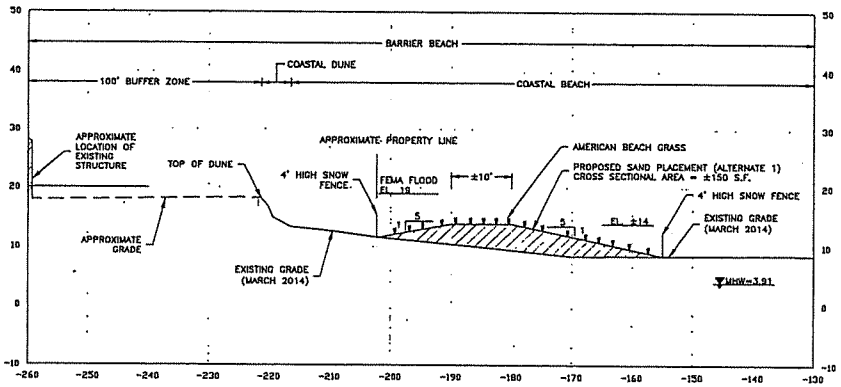

SALISBURY BEACH SECTION: ALTERNATE 1 (STA. 33+00)

SCALE: 1"=10'

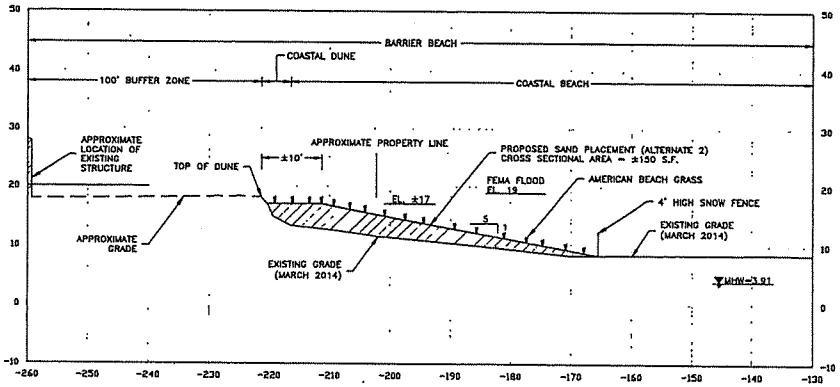

SALISBURY BEACH SECTION: ALTERNATE 2 (STA. 33+00)

SCALE: 1"=10'

LEGEND:

- MEAN HIGH WATER (MHW)
- MEAN LOW WATER (MLW)
- MINOR CONTOUR
- MAJOR CONTOUR
- SNOW FENCE
- STAIR ACCESS
- TOP OF DUNE
- PROPERTY LINE (APPROXIMATE)
- PROPOSED AMERICAN BEACH GRASS
- PROPOSED SNOW FENCE

NOTES:

1. DATUM: NAVD88=0.0, MLLW=-4.39, MLW=-4.09, MHW=3.91, FEMA 100-YEAR FLOOD ZONE VE EL. 19.0.
2. SURVEY PERFORMED BY GZA GEOENVIRONMENTAL, INC. ON MARCH 5 THRU MARCH 7, 2014 AND REPRESENTS CONDITIONS AT THE TIME OF THE SURVEY.
3. PROPERTY LINES ARE APPROXIMATE AND WERE OBTAINED FROM MASSACHUSETTS OFFICE OF GEOGRAPHIC INFORMATION (MASSGIS).
4. AERIAL IMAGE LOCATION IS APPROXIMATE AND WAS OBTAINED FROM MASSGIS AND GEOREFERENCED INTO THE SURVEY DRAWING.

0 4 10 20 SCALE IN FEET

0 50 100 200 SCALE IN FEET

4/23/14	ISSUED FOR PERMITTING

UNLESS SPECIFICALLY STATED BY WRITTEN AGREEMENT, THIS DRAWING IS THE SOLE PROPERTY OF GZA GEOENVIRONMENTAL, INC. (GZA). THE INFORMATION SHOWN ON THE DRAWING IS SOLELY FOR USE BY GZA'S CLIENT OR THE CLIENT'S DESIGNATED REPRESENTATIVE FOR THE SPECIFIC PROJECT AND LOCATION DESCRIBED ON THE DRAWING. THE DRAWING SHALL NOT BE TRANSFERRED, REUSED, COPIED, OR ALTERED IN ANY MANNER FOR USE AT ANY OTHER LOCATION OR FOR ANY OTHER PURPOSE WITHOUT THE PRIOR WRITTEN CONSENT OF GZA. ANY TRANSFER, REUSE, OR MODIFICATION TO THE DRAWING BY THE CLIENT OR OTHERS, WITHOUT THE PRIOR WRITTEN EXPRESS CONSENT OF GZA, WILL BE AT THE USER'S SOLE RISK AND WITHOUT ANY RISK OR LIABILITY TO GZA.

SALISBURY BEACH STATE RESERVATION
SAND NOURISHMENT PROJECT

SALISBURY BEACH PROPOSED WORK
PUBLIC ACCESS NO. 6 TO NO. 7

PREPARED BY:
GZA GeoEnvironmental, Inc.
Engineers and Scientists
www.gza.com

PREPARED FOR:
MA DCR
251 CAUSEWAY STREET, SUITE 600
BOSTON, MA 02114

PROJ MGR: DAS	REVIEWED BY: ABB	CHECKED BY: DAS	FIGURE
DESIGNED BY: DAS	DRAWN BY: RKT	SCALE: AS SHOWN	1
DATE: APRIL 2014	PROJECT NO. 18.0171917.00	REVISION NO.	SHEET NO. 1 OF 1

© 2014 - GZA GeoEnvironmental, Inc. GZA-J:\17100\A\18.0171917.00 GZA Salisbury Beach Harvest-Nourishment\Figures-CAD\Construction Drawings\Construction Drawings FOR NOI (041414)-alanpaddong [Sheet 1 - Access 6 to 7 (FOR NOI)] April 24, 2014 - 11:57am jpalmer.dwg